

**APPLICATION FOR POLE LOCATIONS**

May 27, 2016

To the Town Councilors  
of Cape Elizabeth, Maine

**NORTHERN NEW ENGLAND TELEPHONE OPERATIONS LLC** and  
**CENTRAL MAINE POWER COMPANY** respectfully request permission for a location  
for poles and cables and wires thereon, including the necessary sustaining, supporting and  
protecting fixtures in, along, upon and across the following named public streets and  
highways:

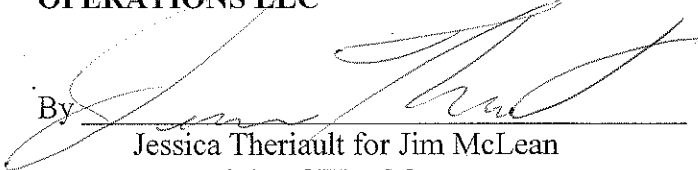
**IN THE TOWN OF CAPE ELIZABETH, MAINE**

**Shore Rd – Placement of Pole 73S [73S] from approximately 550' Southeasterly of Dyer  
Pond Rd, one pole**

**THIS APPLICATION IS BEING SUBMITTED WITHOUT PUBLIC NOTICE BY PUBLICATION**

Said poles to be erected substantially in accordance with the plan filed herewith  
marked FairPoint No. **298029**, dated May 20, 2016 and shall be of wood or other suitable  
material, and the cables and wires shall be run at the height of not less than 18 feet from  
the ground at highway crossings and not less than 15 feet from the ground elsewhere for  
electric cables and wires, and (or) not less than 8 feet elsewhere for telephone cables and  
wires. All cables and wires to be maintained in accordance with standards of the  
National Safety Code.

**NORTHERN NEW ENGLAND TELEPHONE  
OPERATIONS LLC**

By   
Jessica Theriault for Jim McLean  
Right of Way Manager

**CENTRAL MAINE POWER COMPANY**

By   
Herb Stevens  
Field Design Supervisor

**PERMIT FOR POLE LOCATIONS**

**To the Town Councilors  
Cape Elizabeth, Maine**

ORDERED: That **NORTHERN NEW ENGLAND TELEPHONE OPERATIONS, LLC** and **CENTRAL MAINE POWER COMPANY** be and are hereby authorized and permitted to erect and maintain poles and cables and wires to be placed thereon, together with such sustaining, supporting and protecting fixtures as said companies may deem requisite, in, along, upon and across the public streets and highways of said Town of Cape Elizabeth as hereinafter designated, as requested in application of said companies dated the 27th day of May, 2016.

All construction under this permit shall be in accordance with the following specifications:  
The poles shall be located between the vehicular traveled section of the way and the limits of the highway shall be set firmly in the ground, substantially at locations indicated upon the plan marked FairPoint No. 298029 dated May 20, 2016 filed with said application, and shall be of wood or other suitable material, and the cables and wires shall be run at the height of not less than 18 feet from the ground at highway crossings and not less than 15 feet from the ground elsewhere for electric cables and wires and-or not less than 8 feet elsewhere for telephone cables and wires.

All cables and wires to be maintained in accordance with standards of the National Electrical Safety Code.

Following are the public streets and highways above referred to:

**Shore Rd – Placement of Pole 73S [73S] from approximately 550’ Southeasterly of Dyer Pond Rd, one pole**

**THIS PERMIT IS BEING GRANTED WITHOUT PUBLIC NOTICE BY PUBLICATION**

It is further adjudged and voted that satisfactory proof of validity of the applicant's notice or procedures required by statute has been given upon the application of said companies to erect poles with the cables and wires thereon in, along, upon and across the public streets and highways of Cape Elizabeth, Maine, designated by this permit.

**Town Councilors**

\_\_\_\_\_  
\_\_\_\_\_  
\_\_\_\_\_

\_\_\_\_\_  
\_\_\_\_\_  
\_\_\_\_\_

**PERMIT GRANTED**

\_\_\_\_\_, 2016

This permit is recorded in the Records of the \_\_\_\_\_ of \_\_\_\_\_,  
Book \_\_\_\_\_, Page \_\_\_\_\_.

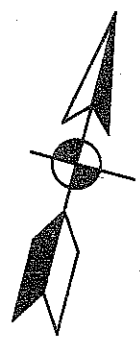
\_\_\_\_\_  
Town Clerk

FAIRPOINT No. 298029

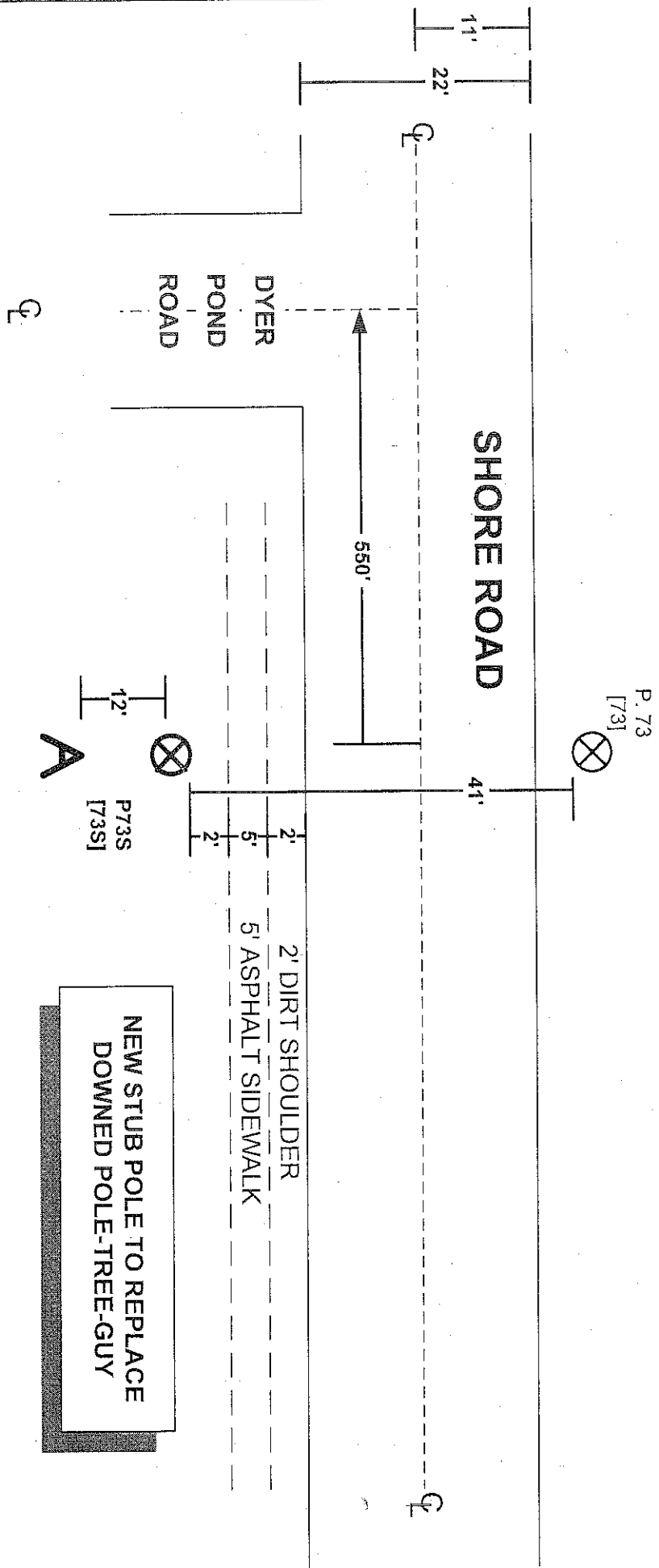
MUNICIPALITY CAPE ELIZABETH

May 20, 2016

N



PLAN FOR POLE & ANCHOR LOCATIONS



FORM 578-ME (4-83)

ALL PLANT IS LOCATED WITHIN HIGHWAY LIMITS

- LEGEND**
- = POLE LOCATION
  - ⊗ = POLE LOCATION - CMP CO.
  - ⊗ = POLE LOCATION - JOINT WITH CMP CO.
  - ⊗ = POLE LOCATION - JOINT WITH POLE
  - ⊗ = CENTER LINE
  - = BURIED CABLE/CONDUIT LOCATION
  - [ ] = CMP POLE NUMBER
  - ⊗ = PEDESTAL POST LOCATION
  - [WS] = WARNING SIGN LOCATION
  - [MH] = MANHOLE LOCATION

NO SCALE

DOT NO. \_\_\_\_\_

NO. \_\_\_\_\_

PREPARED BY S. DERRIG

CHECKED BY \_\_\_\_\_

PUBLISH \_\_\_\_\_

NON-PUBLISH \_\_\_\_\_

POWER CO. = 7200 VOLTS Single PHASE TEL. CO. = \_\_\_\_\_

DISTANCES SHOWN ARE APPROXIMATE AND ALL SPANS MEASURED ALONG APPLICANT'S CONSTRUCTION CENTERLINE

PERMIT BY RULE

STATUTORY PROCEDURE

**GPS COORDINATES:**  
**NEW P73S [73S]:**  
**43.617199°, -70.214469°**

Google Maps 43°37'01.9"N 70°12'52.1"W



Google

Map data ©2016 Google 200 ft

Google Maps